



LEGEND

- SOLID GEOLOGY**
- Appleby Group
 - Cumbrian Coast Group
 - Mercia Mudstone Group
 - Millstone Grit Group [see also MIGR]
 - Pennine Coal Measures Group
 - Sherwood Sandstone Group
 - Warwickshire Group

- Coal seam, observed
- Fault Lines
- Fossil Lines

- SCHEME**
- Potential Working Areas



Scale @ A3 **1:35,000** Date **07-10-13**

This map is based upon Ordnance Survey material with the permission of Ordnance Survey on behalf of the Controller of Her Majesty's Stationery Office © Crown copyright. Unauthorised reproduction infringes Crown copyright and may lead to prosecution or civil proceedings. (LA100019571) (2009).

This drawing may be used only for the purpose intended and only written dimensions shall be used

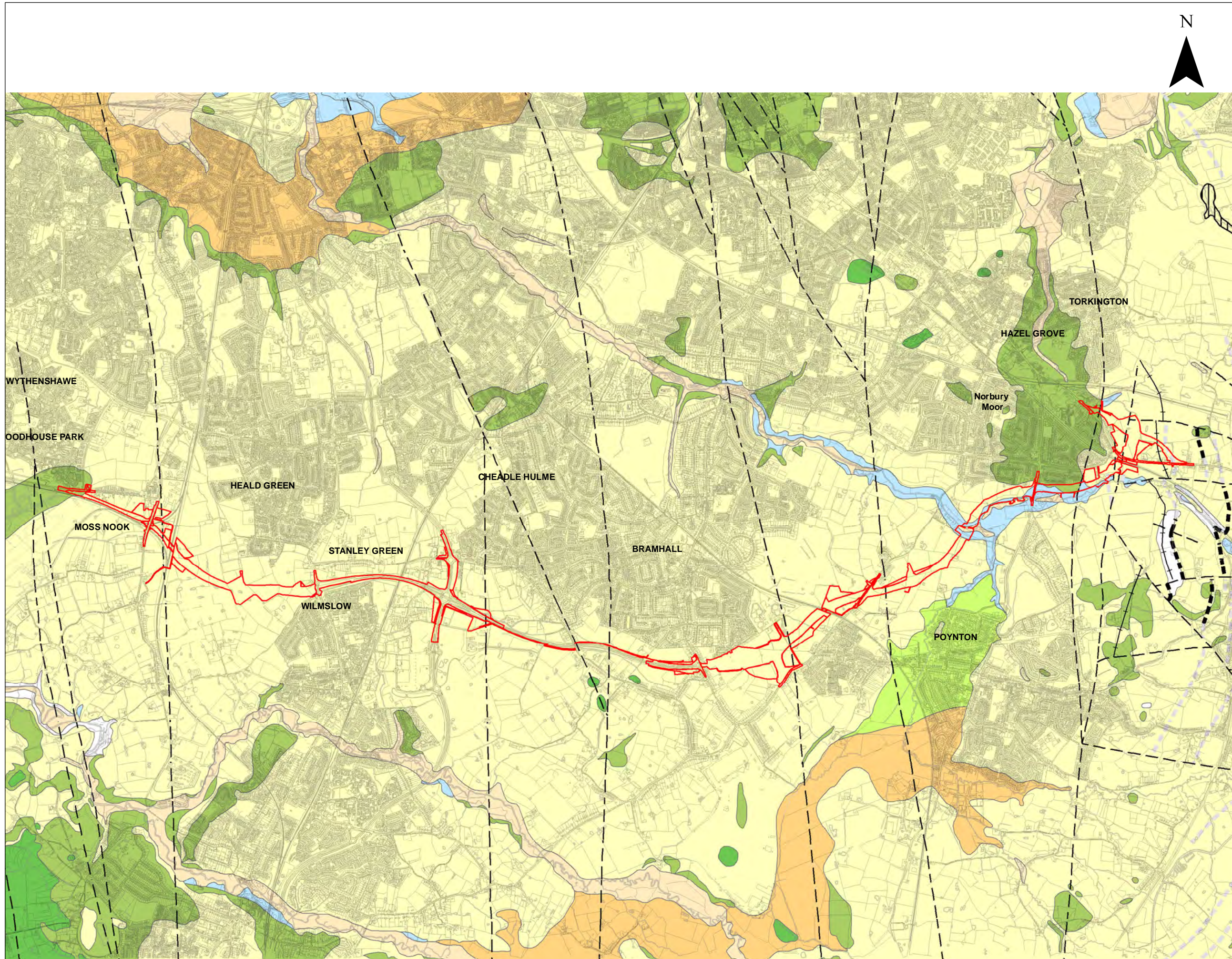


Client **Stockport M.B.C**

Project **SEMMMS A6 to Manchester Airport Relief Road**


Title **SOLID GEOLOGY**

Figure No. **FIGURE 12.1**



LEGEND

- DRIFT GEOLOGY**
- Alluvial Fan Deposits
 - Alluvium
 - Glaciofluvial Deposits, Devensian
 - Glaciofluvial Sheet Deposits, Devensian
 - Glaciolacustrine Deposits, Devensian
 - Lacustrine Deposits
 - Peat
 - River Terrace Deposits (undifferentiated)
 - Shirdley Hill Sand Formation
 - Till, Devensian
- Other Features:**
- Coal seam, observed
 - Fault Lines
 - Fossil Lines
- SCHEME**
- Potential Working Areas



Scale @ A3 **1:35,000** Date **02-10-13**

This map is based upon Ordnance Survey material with the permission of Ordnance Survey on behalf of the Controller of Her Majesty's Stationery Office © Crown copyright. Unauthorised reproduction infringes Crown copyright and may lead to prosecution or civil proceedings. (LA100019571) (2009).

This drawing may be used only for the purpose intended and only written dimensions shall be used



Client **Stockport M.B.C**

Project **SEMMMS A6 to Manchester Airport Relief Road**


Title **DRIFT GEOLOGY**


Figure No. **FIGURE 12.2**



LEGEND


POTENTIAL CONTAMINATED SITES

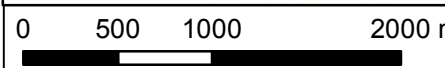

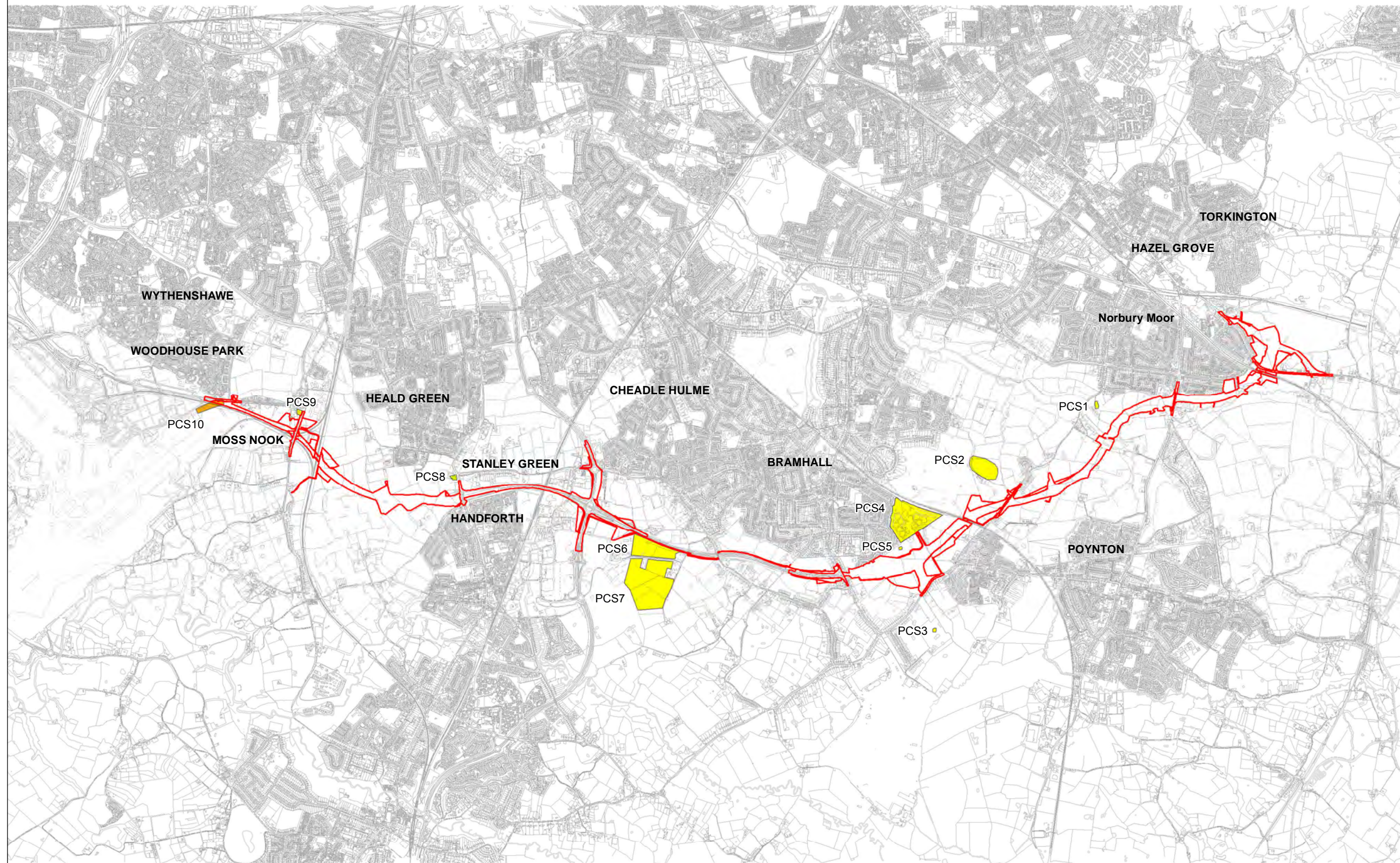
 Potential Contaminated Site within 500m study area

 Potential Contaminated Site - Likely to be disturbed during construction

- PCS1 Mill Bank Farm
- PCS2 Hill Green Farm
- PCS3 Upper Swineseye Farm
- PCS4 Bramhall Oil Terminal
- PCS5 Ashmere Farm
- PCS6 Land off Dairy House Lane Handforth-A
- PCS7 Land off Dairy House Lane Handforth-B
- PCS8 Former Star Grove Petrol Station
- PCS9 Styal Road Service Station
- PCS10 Airport Woodhouse Park

SCHEME

 Potential Working Areas



Scale @ A3 **1:40,000** Date **02-10-13**

This map is based upon Ordnance Survey material with the permission of Ordnance Survey on behalf of the Controller of Her Majesty's Stationery Office © Crown copyright. Unauthorised reproduction infringes Crown copyright and may lead to prosecution or civil proceedings. (LA100019571) (2009).

This drawing may be used only for the purpose intended and only written dimensions shall be used



Client **Stockport M.B.C**

Project **SEMMMS A6 to Manchester Airport Relief Road**

Title **POTENTIAL CONTAMINATED SITES**

Figure No. **FIGURE 12.3**